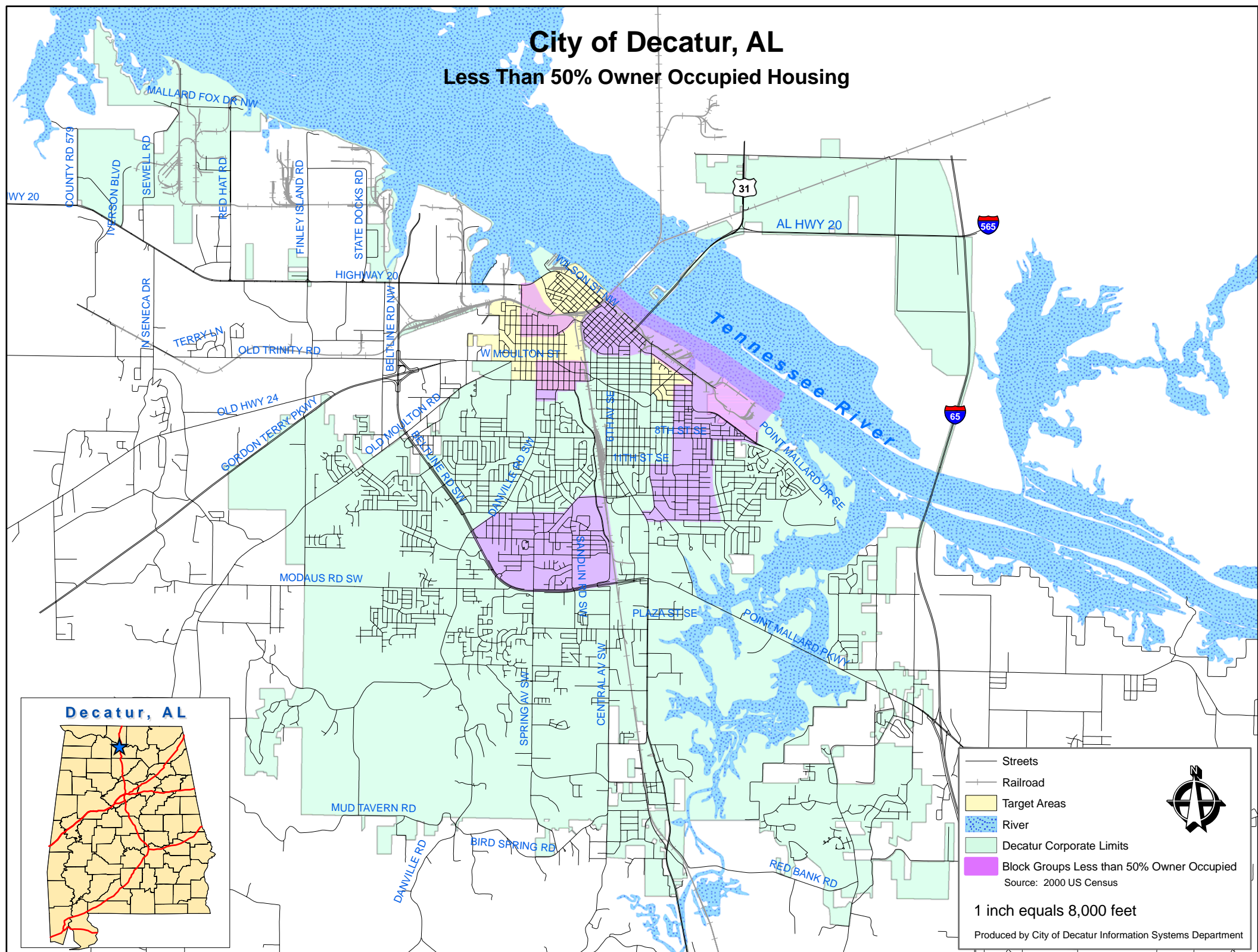







# City of Decatur, AL

## Less Than 50% Owner Occupied Housing



— Streets  
 — Railroad  
 Target Areas  
 River  
 Decatur Corporate Limits  
 Block Groups Less than 50% Owner Occupied  
 Source: 2000 US Census



1 inch equals 8,000 feet  
 Produced by City of Decatur Information Systems Department